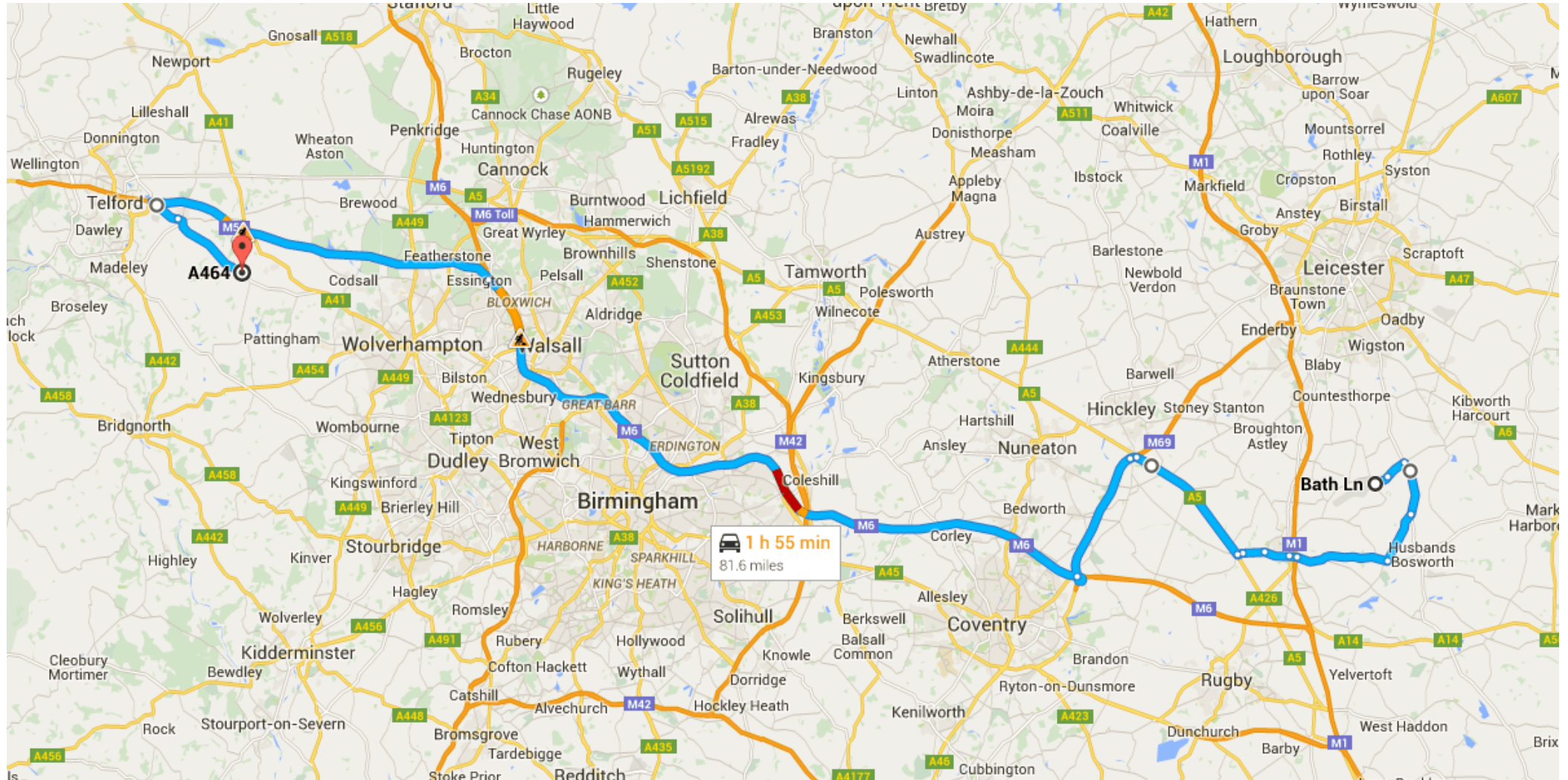


Directions from Bath Ln to A464

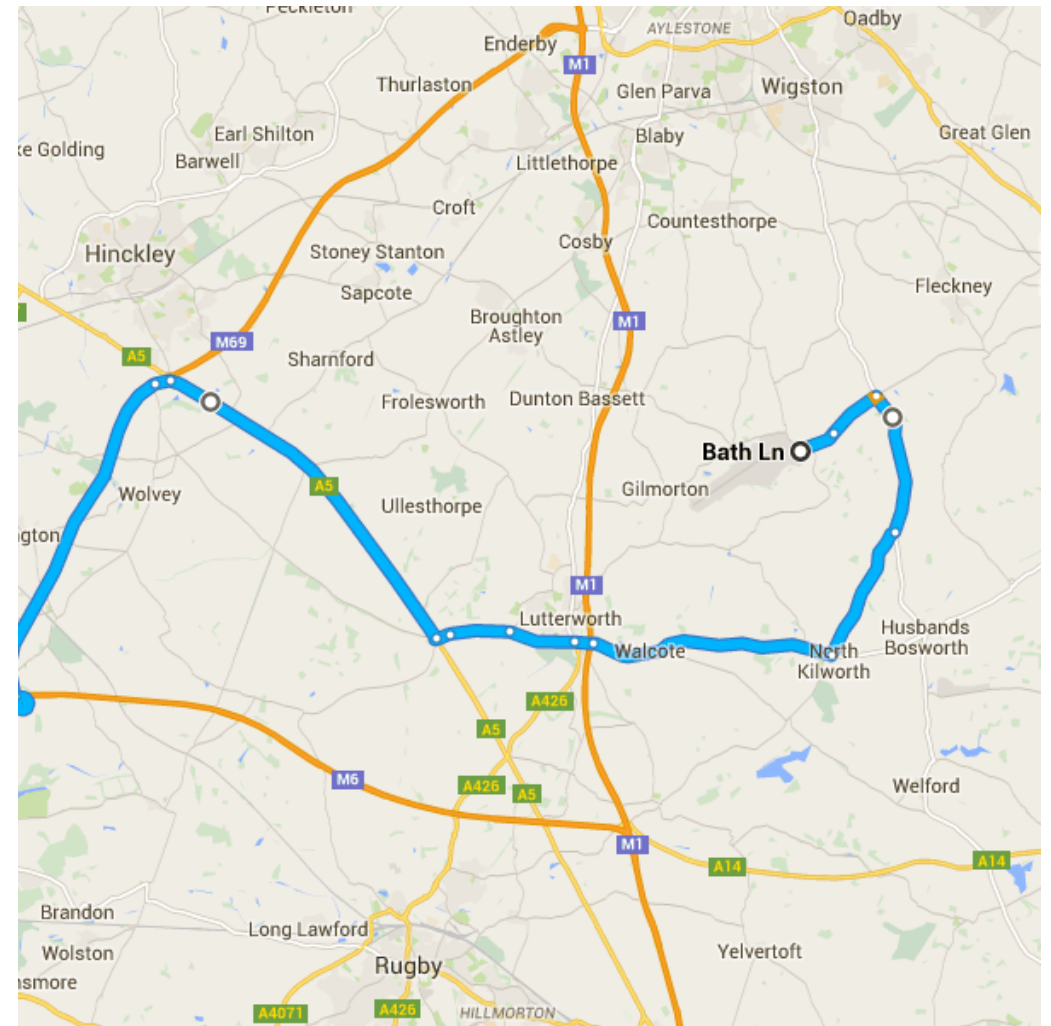


○ Bath Ln  
Lutterworth LE17 5QS, UK

## Get on M69 in Warwickshire from A5199, Pincet Ln/B5414, A4304, A4303 and A5

20.2 mi / 30 min

- ↑ 1. Head northwest toward Bath Ln  
112 ft
- ↷ 2. Turn right onto Bath Ln  
0.6 mi
- ↑ 3. Continue onto Bruntingthorpe Rd  
1.0 mi
- ↷ 4. Turn right onto Welford Rd/A5199  
i Continue to follow A5199  
2.5 mi
- ↷ 5. Turn right onto Pincet Ln/B5414  
2.4 mi
- ↷ 6. Turn right onto Station Rd/A4304  
i Continue to follow A4304  
4.2 mi
- 🌀 7. At the roundabout, take the 2nd exit onto Lutterworth Rd/A4303  
0.3 mi
- 🌀 8. At the roundabout, take the 2nd exit and stay on Lutterworth Rd/A4303  
i Continue to follow A4303  
1.1 mi
- 🌀 9. At the roundabout, take the 2nd exit onto Coventry Rd/A4303  
1.0 mi
- 🌀 10. At the roundabout, take the 2nd exit and stay on Coventry Rd/A4303  
0.2 mi
- 🌀 11. At the roundabout, take the 4th exit onto A5  
6.5 mi



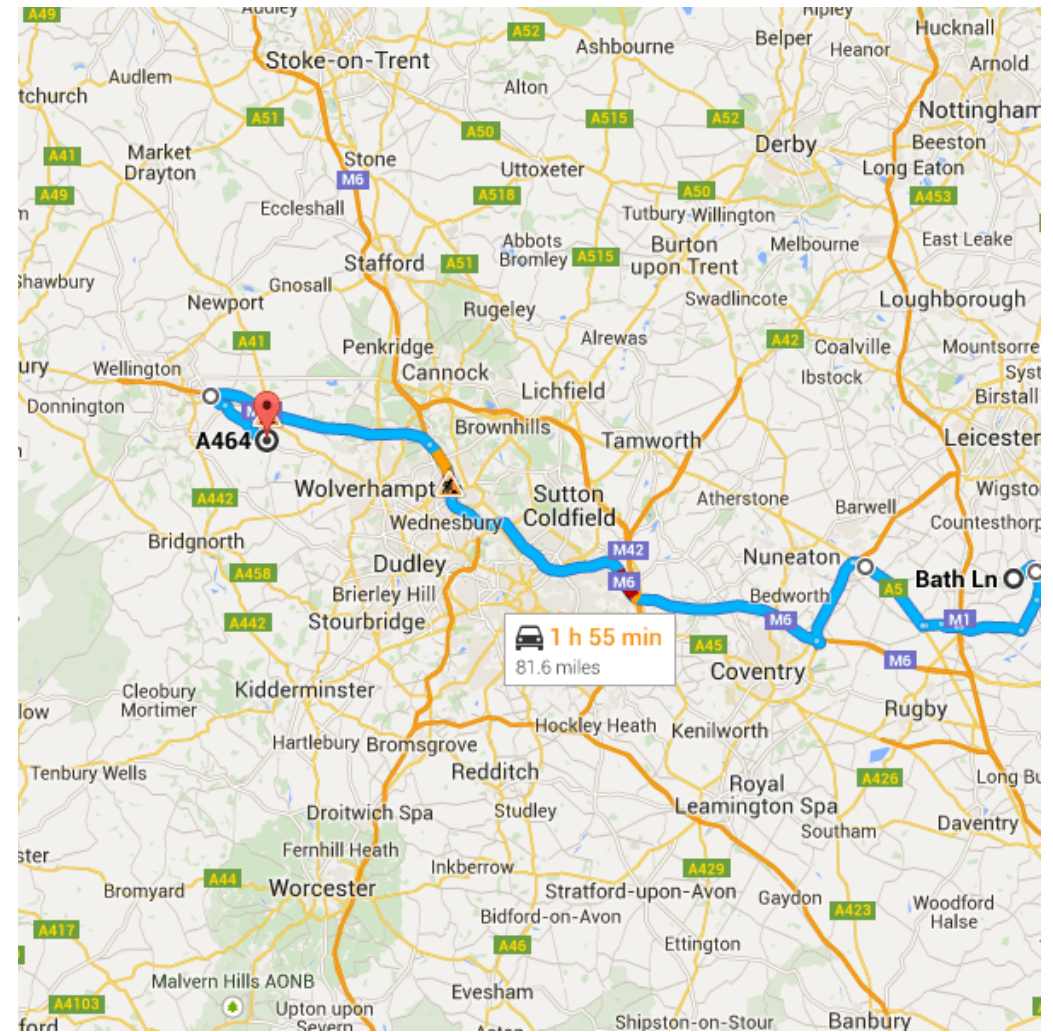
12. At the roundabout, take the **2nd** exit onto the **M69** ramp to **M6/Birmingham/Coventry**
- 
- 0.3 mi

Take **M6** and **M54** to **Priorslee Rd/A464** in Shropshire. Take exit **4** from **M54**

---

56.0 mi / 58 min


13. Merge onto **M69**
- 
- 6.0 mi
14. At junction 2, exit onto **M6** toward **Birmingham**
- 
- 34.2 mi
15. Keep **left** at the fork to continue on **M54**, follow signs for **Wales/Telford/Wolverhampton/Shrewsbury/A5**
- 
- 15.6 mi
16. At junction 4, take the **A464** exit to **Telford (East)/Bridgnorth/Ironbridge/A442**
- 
- 0.3 mi





Drive to **A464**

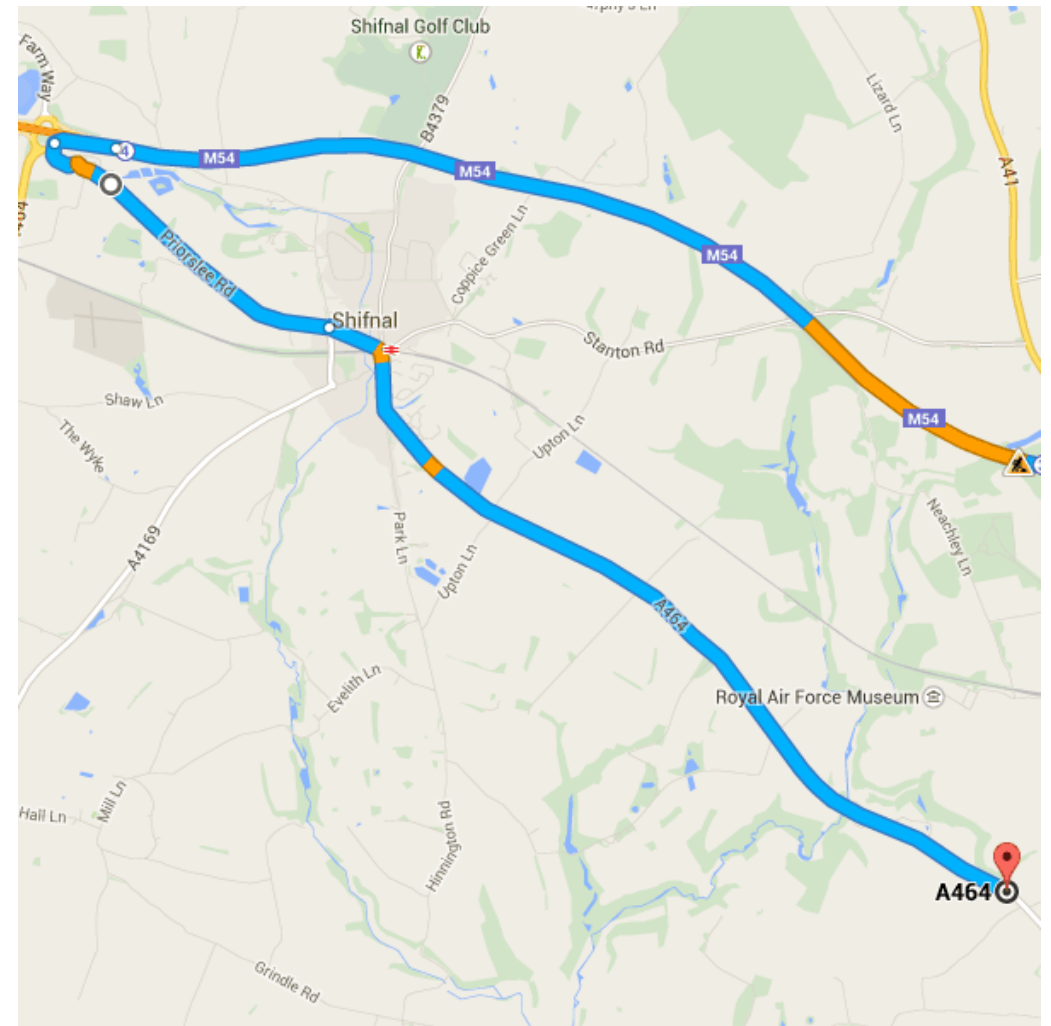
---

5.4 mi / 9 min

-  17. At the roundabout, take the **1st** exit onto Priorslee Rd/A464

---

  -  18. At the roundabout, take the **3rd** exit onto Victoria Rd/A464
    -  Continue to follow A464
- 1.5 mi
- 3.9 mi



## A464

Shifnal TF11 9JB, UK

These directions are for planning purposes only. You may find that construction projects, traffic, weather, or other events may cause conditions to differ from the map results, and you should plan your route accordingly. You must obey all signs or notices regarding your route.